







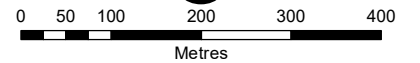
# Paroo Shire Council Planning Scheme Yowah Zones

## LEGEND

### ZONE

-  Industry
-  Recreation and open space
-  Rural
-  Township

While every care is taken to ensure the accuracy of this product, Paroo Shire Council makes no representations or warranties about the accuracy, reliability, completeness or suitability for any particular purpose and disclaims all responsibility and all liability (including without limitation, liability in negligence) for all expenses, losses, damages (including indirect or consequential damages) and costs you may incur as a result of the product being inaccurate or incomplete in any way or for any reason.



Map Size: **A3**  
 Coordinate System: GDA 1994 MGA Zone 55  
 Projection: Transverse Mercator  
 Datum: GDA 1994

Map produced by the Department of State Development,  
 Infrastructure, Local Government and Planning  
 Spatial Services Unit for Paroo Shire Council, 9/12/2020

